

MALDIVES LAND AND SURVEY AUTHORITY

MINISTRY OF HOUSING AND INFRASTRUCTURE

Office (PABX): +(960) 3004300, Fax: +(960) 3004254

Email: survey@housing.gov.mv

Web: www.surveyofmaldives.gov.mv,

Ameenee Magu, Maafannu, Male', 20392, Maldives.



CONTROL POINT DETAILS	Station Number PSM 0066
Coordinate Information	
Geodetic	Grid
WGS 84	UTM Zone 43
Lat: 002° 06' 39.95"	E: 339233.6785
Long: 073° 33' 15.89"	N: 233415.5124
Ellp Height:	Orth Height: 1.105
Island Name : L. Isdhoo Kalaidhoo	Date: 26-Jan-2014

Monument description & method of survey:

- Concrete casted insitu to a 1ft pvc pipe length 1m buried with 8" above ground, 1.5m s/s rod driven to ground as the centre mark. Monument labelled with s/s plate stating the point ID.
- Below 200mm
- GNSS Static Survey post Processing.

General site condition & access:

- Harbour area (Kalaidhoo), Harbour road and the island road center

Owner: L. Kalaidhoo and L. Isdhoo Council



DOWN TOWARD PSM



NORTH VIEW



EAST VIEW



FROM PSM UPTOWARD SKY



SOUTH VIEW



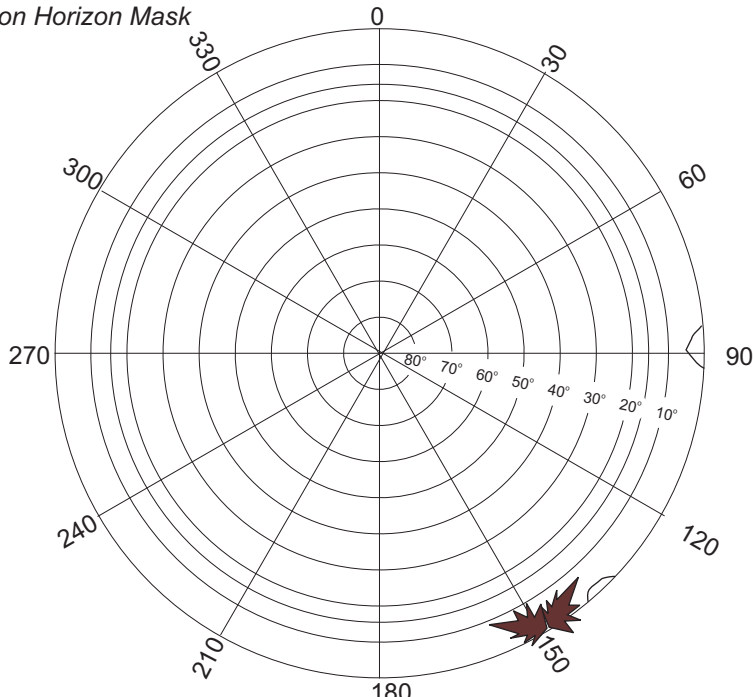
WEST VIEW

SITE INFORMATION

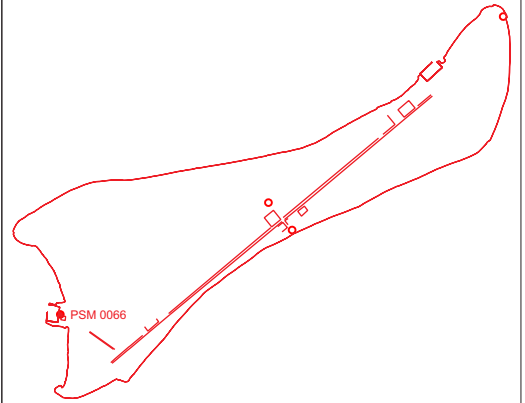
Station Number

P S M 0 0 6 6

Station Horizon Mask

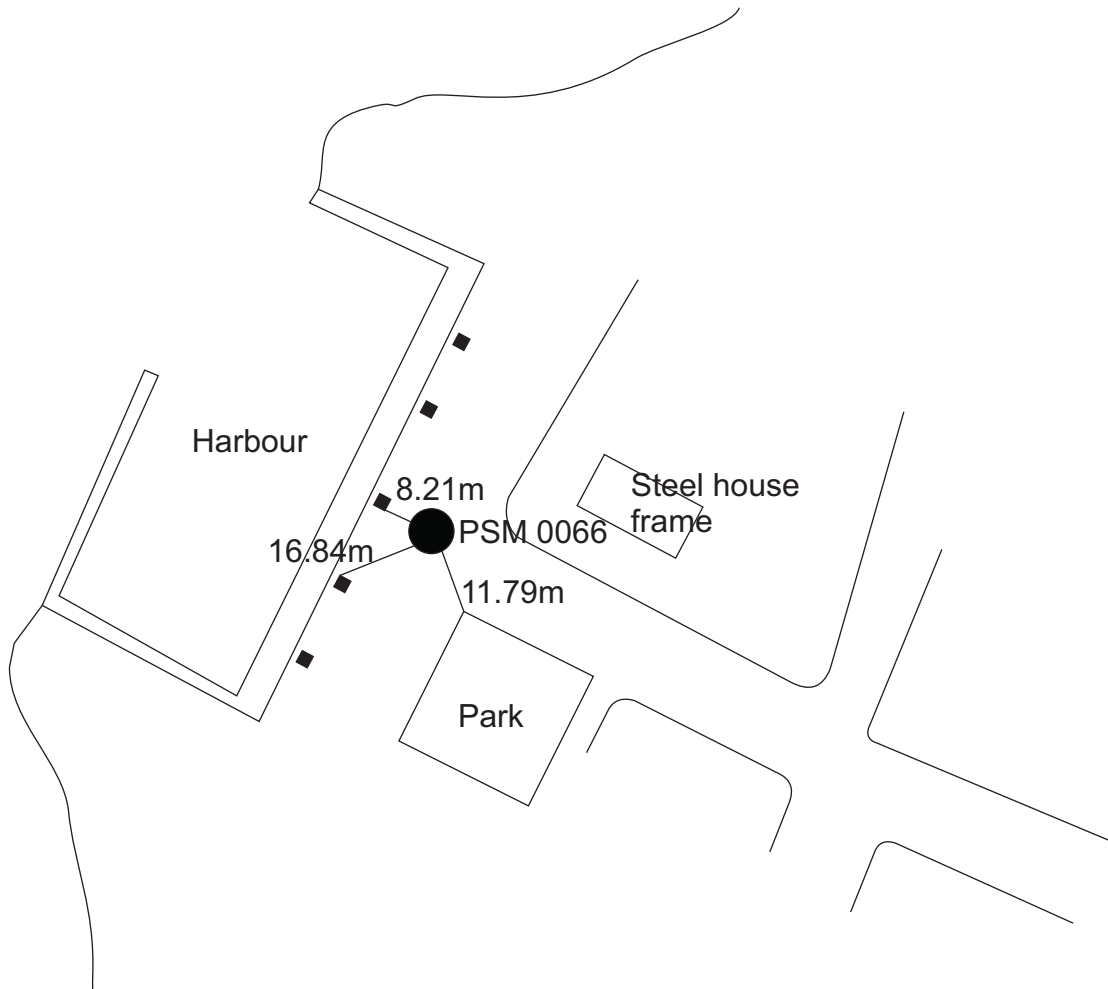
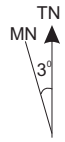


Locality



Height above Marker that horizon was mapped from 1.500 m

Magnetic Declination
Declination applied to this figure?
 Yes No



■ Lamp Post

Sketched by: Neesham

Scale: Not to scale

Date: 26/Jan/2014

MALDIVES LAND AND SURVEY AUTHORITY

MINISTRY OF HOUSING AND INFRASTRUCTURE

Office (PABX): +(960) 3004300, Fax: +(960) 3004254

Email: survey@housing.gov.mv

Web: www.surveyofmaldives.gov.mv,

Ameenee Magu, Maafannu, Male', 20392, Maldives.



CONTROL POINT DETAILS	Station Number PSM 0067
Coordinate Information	
Geodetic	Grid
WGS 84	UTM Zone 43
Lat: 002° 07' 08.32"	E: 340852.6173
Long: 073° 34' 08.26"	N: 234285.3326
Ellp Height:	Orth Height: 1.853
Island Name : L. Isdhoo Kalaidhoo	Date: 26-Jan-2014


Monument description & method of survey:

- Concrete casted insitu to a 1ft pvc pipe length 1m buried with 8" above ground, 1.5m s/s rod driven to ground as the centre mark. Monument labelled with s/s plate stating the point ID.
- GNSS Static Survey post Processing.

General site condition & access:

- Clear Access, near Hospital on the road (planned)

Owner: L. Kalaidhoo and L. Isdhoo Council

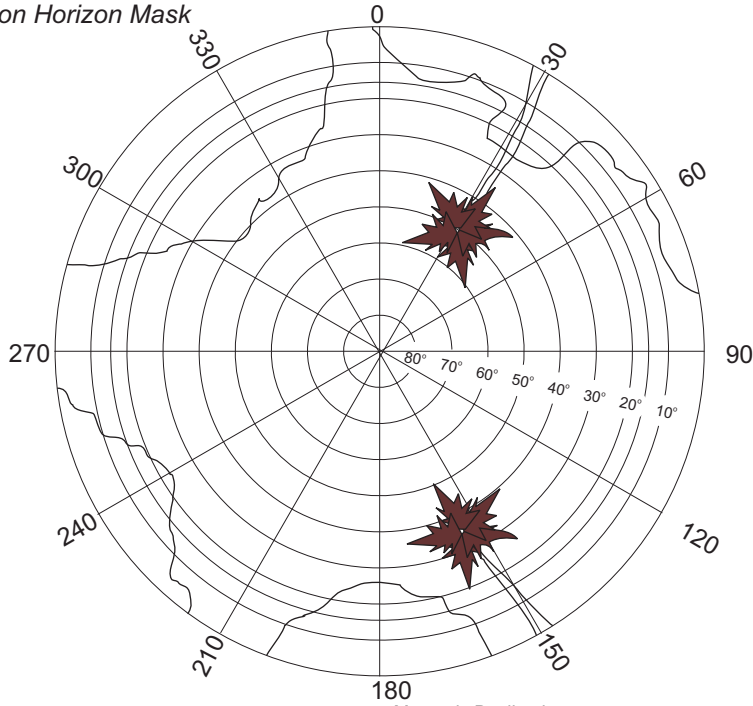


SITE INFORMATION

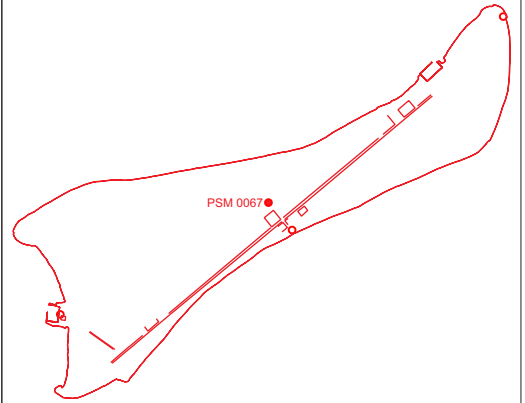
Station Number

P S M 0 0 6 7

Station Horizon Mask

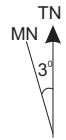


Locality



Height above Marker that horizon was mapped from 1.500 m

Magnetic Declination
Declination applied to this figure?
 Yes No



Sketched by: Neesham

Scale: Not to scale

Date: 26/Jan/2014

MALDIVES LAND AND SURVEY AUTHORITY

MINISTRY OF HOUSING AND INFRASTRUCTURE

Office (PABX): +(960) 3004300, Fax: +(960) 3004254

Email: survey@housing.gov.mv

Web: www.surveyofmaldives.gov.mv,

Ameenee Magu, Maafannu, Male', 20392, Maldives.



CONTROL POINT DETAILS	Station Number PSM 0068
Coordinate Information	
Geodetic	Grid
WGS 84	UTM Zone 43
Lat: 002° 07' 01.39"	E: 341036.6577
Long: 073° 34' 14.22"	N: 234072.1260
Ellp Height:	Orth Height: 1.696
Island Name : L. Isdhoo Kalaidhoo	Date: 26-Jan-2014

Monument description & method of survey:

- Concrete casted insitu to a 1ft pvc pipe length 1m buried with 8" above ground, 1.5m s/s rod driven to ground as the centre mark. Monument labelled with s/s plate stating the point ID.
- GNSS Static Survey post Processing.

General site condition & access:

- Easy access near Council Office, Centre of the road (North West to South East). 200mm under the ground

Owner: L. Kalaidhoo and L. Isdhoo Council

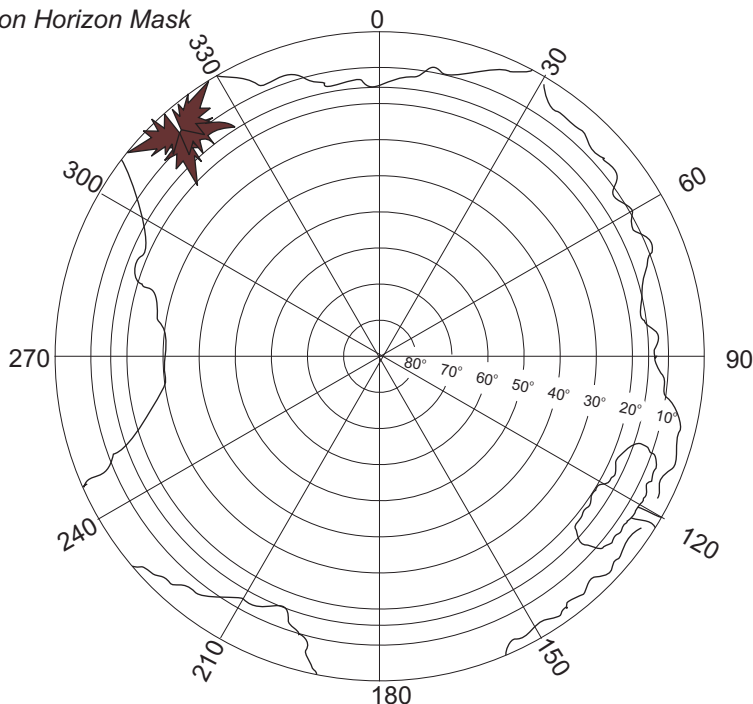


SITE INFORMATION

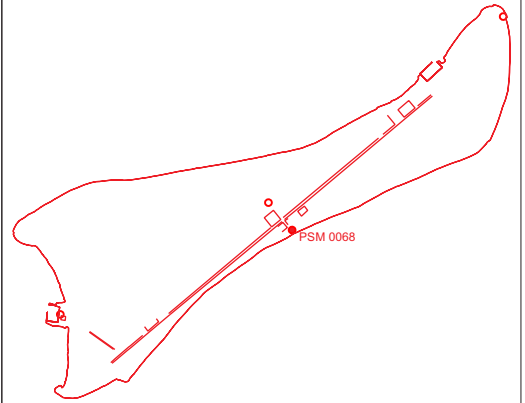
Station Number

P	S	M	0	0	6	8
---	---	---	---	---	---	---

Station Horizon Mask

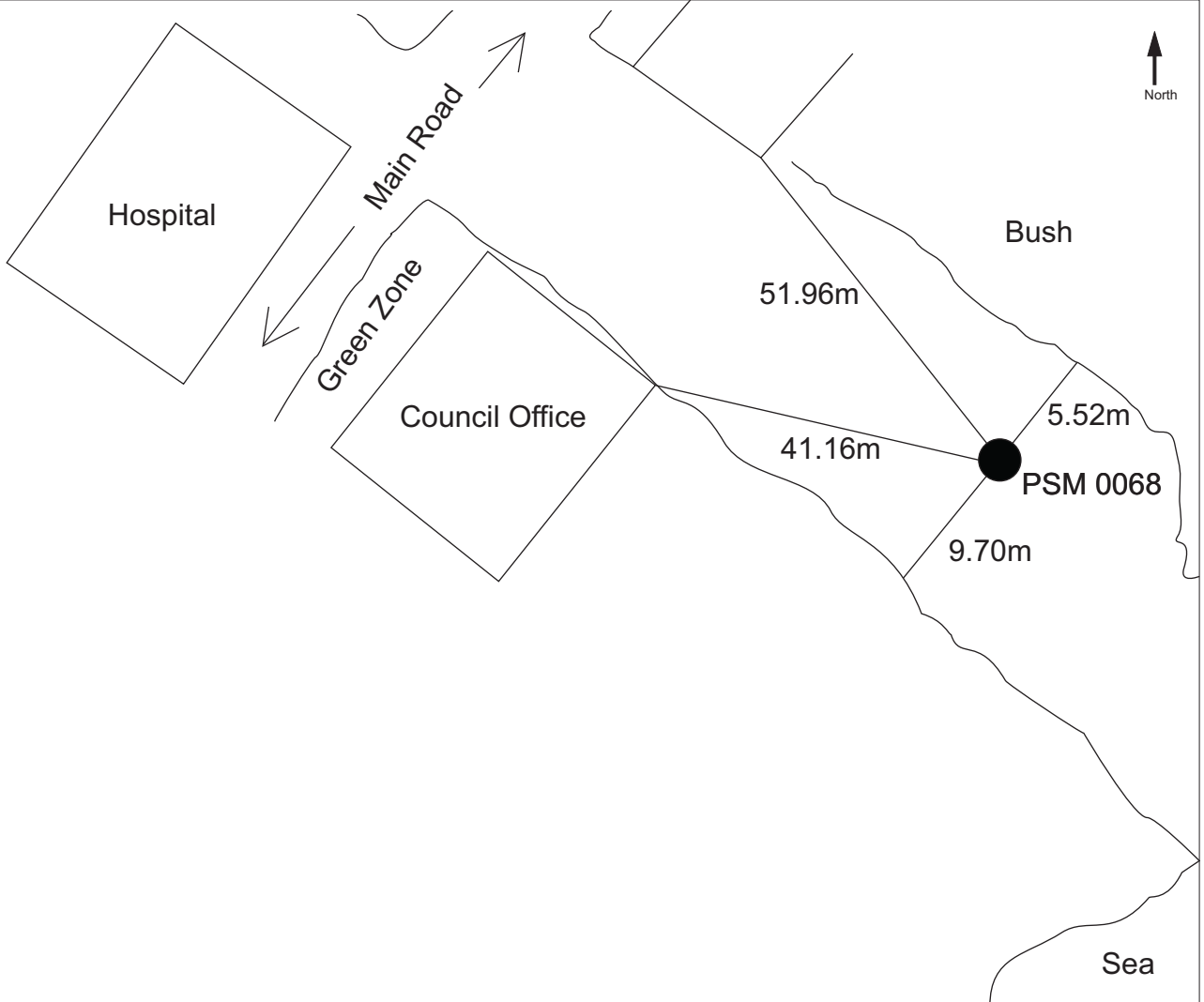
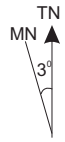


Locality



Height above Marker that horizon was mapped from 1.500 m

Magnetic Declination
Declination applied to this figure?
 Yes No



Sketched by: Neesham

Scale: Not to scale

Date: 26/Jan/2014

MALDIVES LAND AND SURVEY AUTHORITY

MINISTRY OF HOUSING AND INFRASTRUCTURE

Office (PABX): +(960) 3004300, Fax: +(960) 3004254

Email: survey@housing.gov.mv

Web: www.surveyofmaldives.gov.mv,

Ameenee Magu, Maafannu, Male', 20392, Maldives.



CONTROL POINT DETAILS	Station Number PSM 0069
Coordinate Information	
Geodetic	Grid
WGS 84	UTM Zone 43
Lat: 002° 07' 55.50"	E: 342678.7605
Long: 073° 35' 07.31"	N: 235732.5022
Ellp Height:	Orth Height: 0.646
Island Name : L. Isdhoo Kalaidhoo	Date: 26-Jan-2014

Monument description & method of survey:

- Concrete casted insitu to a 1ft pvc pipe length 1m buried with 8" above ground, 1.5m s/s rod driven to ground as the centre mark. Monument labelled with s/s plate stating the point ID.
- GNSS Static Survey post Processing.

General site condition & access:

- Clearing near Havitha

Owner: L. Kalaidhoo and L. Isdhoo Council

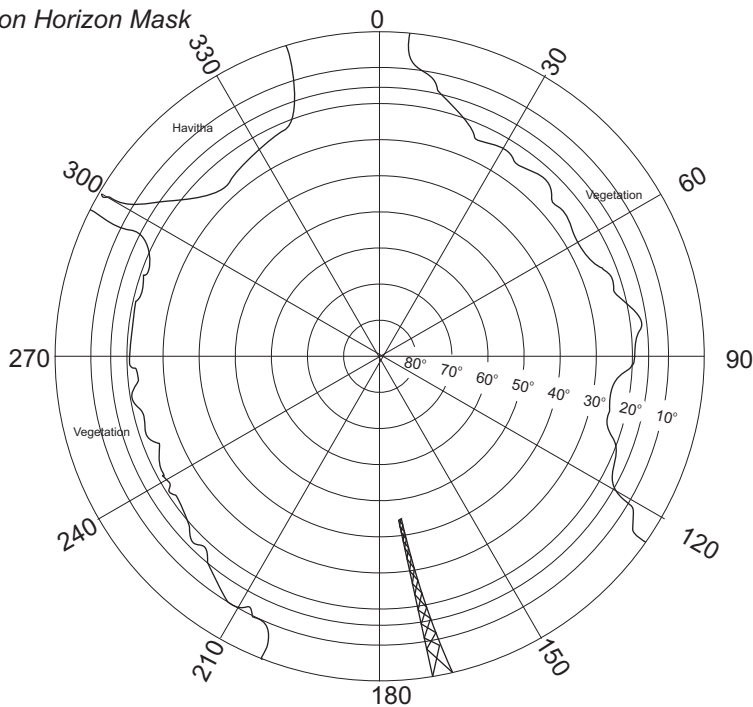


SITE INFORMATION

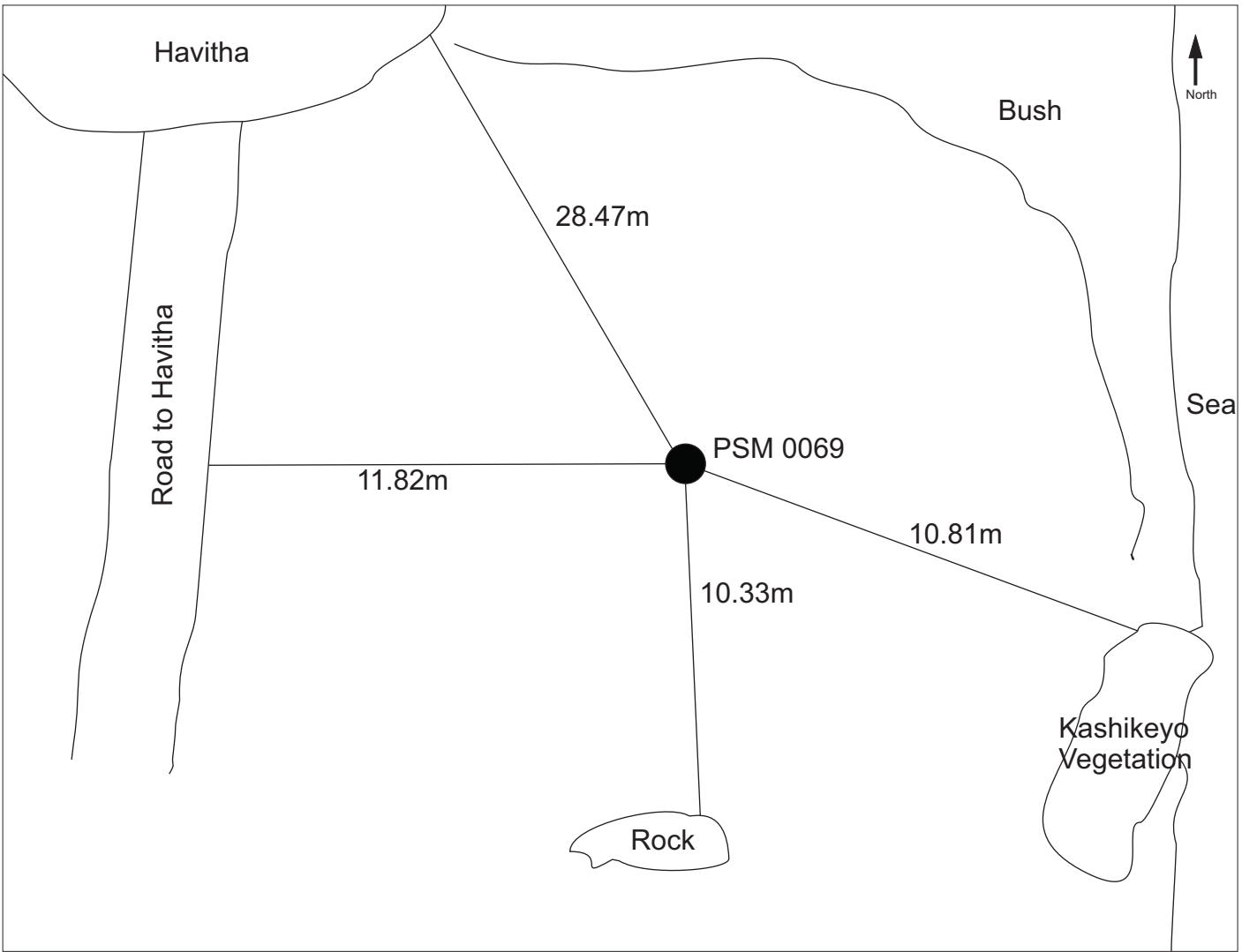
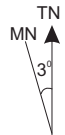
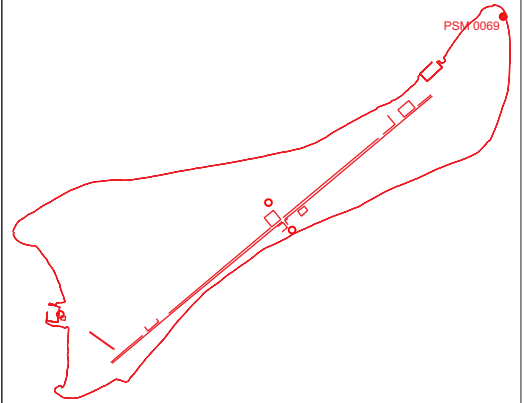
Station Number

P S M 0 0 6 9

Station Horizon Mask



Locality



Sketched by: Neesham

Scale: Not to scale

Date: 26/Jan/2014